













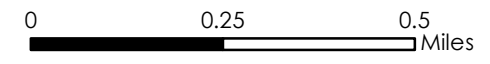

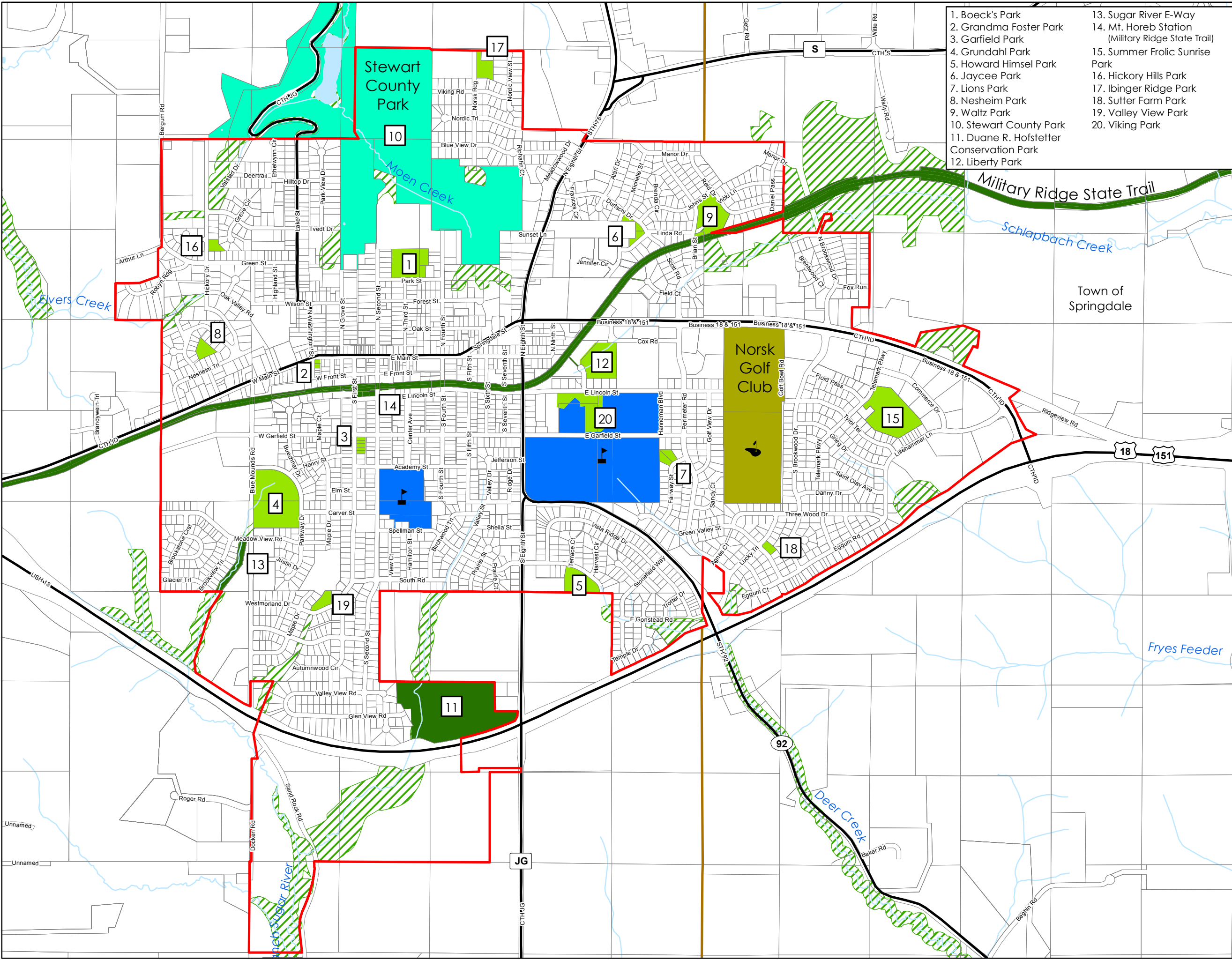
Village of Mount Horeb

1

Map 1: Existing Park and Open Space Facilities

- | | |
|--|---|
| 1. Boeck's Park | 13. Sugar River E-Way |
| 2. Grandma Foster Park | 14. Mt. Horeb Station
(Military Ridge State Trail) |
| 3. Garfield Park | 15. Summer Frolic Sunrise
Park |
| 4. Grundahl Park | 16. Hickory Hills Park |
| 5. Howard Himsel Park | 17. Ibinger Ridge Park |
| 6. Jaycee Park | 18. Sutter Farm Park |
| 7. Lions Park | 19. Valley View Park |
| 8. Nesheim Park | 20. Viking Park |
| 9. Waltz Park | |
| 10. Stewart County Park | |
| 11. Duane R. Hofstetter
Conservation Park | |
| 12. Liberty Park | |

-  Village Parkland
-  Regional Park
-  Special Use Areas
-  Schools/Playgrounds
-  Private Golf Course
-  Environmental Corridors & Open Space
-  Rivers & Streams
-  Lakes and Ponds
-  Major Roads
-  Parcels
-  Village of Mt. Horeb
-  Town Boundaries



Date: 5/16/2015
Source: CARPC, Dane County LIO, WI DNR

VANDEWALLE & ASSOCIATES INC.
Shaping places, shaping change

