
















Stephenson County Multi-Hazard Mitigation Plan

Map 7 Risk Assessment - German Valley








- Jurisdictional Boundaries**
-  Municipal Boundary
 -  Township Boundary
 -  County Boundary

- Infrastructure**
-  Existing Road
 -  Existing Highway
 -  Railroad
 -  Natural Gas Pipeline (General Location)
 -  Airport
 -  Power Facility
 -  Fire Station
 -  Police Station
 -  Wastewater Treatment Plant
 -  Communications Facility
 -  Dam
 -  Bridge
 -  Surface Water






Area of Hazard Vulnerability/History

-  100-year Floodplain
-  Flashflooding
-  Flood
-  Road Washout
-  Constrained Waterway
-  Severe Storm (Wind, Lightning, Hail)
-  Tornado
-  Severe Winter Storm
-  Drought

Vulnerability Factors


-  Hospital
-  School
-  Hazardous Material
-  Municipal Building
-  Critical Facility
-  Place of Assembly
-  Vulnerable Population

Future Growth Areas

-  Residential
-  Non-Residential
-  Sewer/Water Facility Planning Area
-  Planned Wind Farm
-  Future Road

Created: March 2007
Revised: January 2008

0 250 500 1,000 Feet



December 2007

