




Stephenson County Multi-Hazard Mitigation Plan



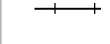










Map
6

Risk Assessment - Cedarville

Jurisdictional Boundaries

-  Municipal Boundary
-  Township Boundary
-  County Boundary








Infrastructure

-  Existing Road
-  Existing Highway
-  Railroad
-  Natural Gas Pipeline (General Location)
-  Airport
-  Power Facility
-  Fire Station
-  Police Station
-  Wastewater Treatment Plant
-  Communications Facility
-  Dam
-  Bridge
-  Surface Water

Area of Hazard Vulnerability/History

-  100-year Floodplain
-  Flashflooding
-  Flood
-  Road Washout
-  Constrained Waterway
-  Severe Storm (Wind, Lightning, Hail)
-  Tornado
-  Severe Winter Storm
-  Drought

Vulnerability Factors

-  Hospital
-  School
-  Hazardous Material
-  Municipal Building
-  Critical Facility
-  Place of Assembly
-  Vulnerable Population

Future Growth Areas

-  Residential
-  Non-Residential
-  Sewer/Water Facility
-  Planning Area
-  Planned Wind Farm
-  Future Road

Created: March 2007
Revised: January 2008

