























Stephenson County Multi-Hazard Mitigation Plan

Map 14 Risk Assessment - McConnell

- Jurisdictional Boundaries**
-  Municipal Boundary
 -  Township Boundary
 -  County Boundary

- Infrastructure**
-  Existing Road
 -  Existing Highway
 -  Railroad
 -  Natural Gas Pipeline (General Location)
 -  Airport
 -  Power Facility
 -  Fire Station
 -  Police Station
 -  Wastewater Treatment Plant
 -  Communications Facility
 -  Dam
 -  Bridge
 -  Surface Water

- Area of Hazard Vulnerability/History**
-  100-year Floodplain
 -  Flashflooding
 -  Flood
 -  Road Washout
 -  Constrained Waterway
 -  Severe Storm (Wind, Lightning, Hail)
 -  Tornado
 -  Severe Winter Storm
 -  Drought

- Vulnerability Factors**
-  Hospital
 -  School
 -  Hazardous Material
 -  Municipal Building
 -  Critical Facility
 -  Place of Assembly
 -  Vulnerable Population

- Future Growth Areas**
-  Residential
 -  Non-Residential
 -  Sewer/Water Facility
 -  Planning Area
 -  Planned Wind Farm
 -  Future Road

0 100 200 400 Feet

Created: March 2007
Revised: January 2008

