

Springdale St

1190

1190

1170

1180

1170


















1180






1190

1220

Mount Horeb High School Siting Map

Site 4

-  Village of Mount Horeb
-  Other Municipal Boundaries
-  Extra Territorial Jurisdiction Boundary
-  Urban Service Area (2005)
-  Section Line
-  Parcels
-  Parcels Used for Site Study
-  Existing School
-  Limited Access Road
-  U.S. Highway
-  State Highway
-  County Highway
-  Local Roads
-  Ramp
-  Military Ridge State Trail
-  Contour - 10ft
-  Environmental Corridor

- Soil Descriptions
-  EdC2 - Edmund silt loam - 6-12% Slope
 -  EdD2 - Edmund silt loam - 12-20% Slope
 -  EdB2 - Edmund silt loam - 2-6% Slope
 -  AsC2 - Ashdale silt loam - 6-12% Slope
 -  HuB - Huntsville silt loam - 2-6% Slope

Soil types depicted on this map use generalized boundaries identified by the USDA. Actual soil types should be defined through a detailed on-site investigation.

Date: April 22, 2008
Source: Dane County LIO, V&A, USDA Aerial Imagery (2006), USDA Soils



Norsk Golf Bowl, Inc.

23.67 Acres

Norsk Golf Bowl, Inc.

25.96 Acres

Brookwood Dr

St. Olav Ave

Three Wood Dr

