














**Cudahy 2020 Comprehensive Plan**  
**Natural Features**

**Figure A-2**

-  City of Cudahy
-  Municipal Boundary
-  Major Roads
-  Local Roads
-  Railroad
-  Surface Water
-  Watershed Boundary
-  Community Park Facility
-  County Park Facility
-  Beach Area (as of 2007)
-  Wetlands
-  Floodplain
-  Slopes Greater Than 20%

Date: November 21, 2008  
 Source: Parks - Milwaukee County,  
 FEMA - Floodplain, WI DNR -  
 Wetlands, V&A

**DRAFT**

0 500 1,000 2,000 3,000  
 Feet

Vandewalle & Associates  
 Planning - Creating - Rebuilding  
 © Vandewalle & Associates 2002

