









Cudahy 2020 Comprehensive Plan
Jurisdictional Boundaries

-  City of Cudahy
-  Municipal Boundary
-  Sections with Section Numbers
-  School District Boundary
-  Tax Increment Financing District #1
-  Environmental Tax Increment Financing District
-  Lakeside Commons Overlay District
-  Redevelopment District #1





-  Surface Water
-  Major Roads
-  Local Roads
-  Railroad

Figure A-1

DRAFT

Date: November 21, 2008
 Source: City of Cudahy, SEWRPC, Milwaukee County, V&A

