


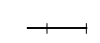
















Village of Cross Plains  
 Comprehensive Plan  
 Map 3: Existing Land Use

-  Village of Cross Plains Boundary
-  Town Boundaries
-  Parcels
-  Railroads
-  Surface Water
-  Single Family Residential-Exurban
-  Single Family Residential-Urban
-  Duplex Residential
-  Multi-Family Residential
-  Commercial
-  Government/Institutional
-  Industrial
-  Extraction
-  Vacant
-  Agriculture/Rural
-  Parks
-  Woodlands/Open Space
-  Detention/Infiltration
-  Right-of-Way

DRAFT

